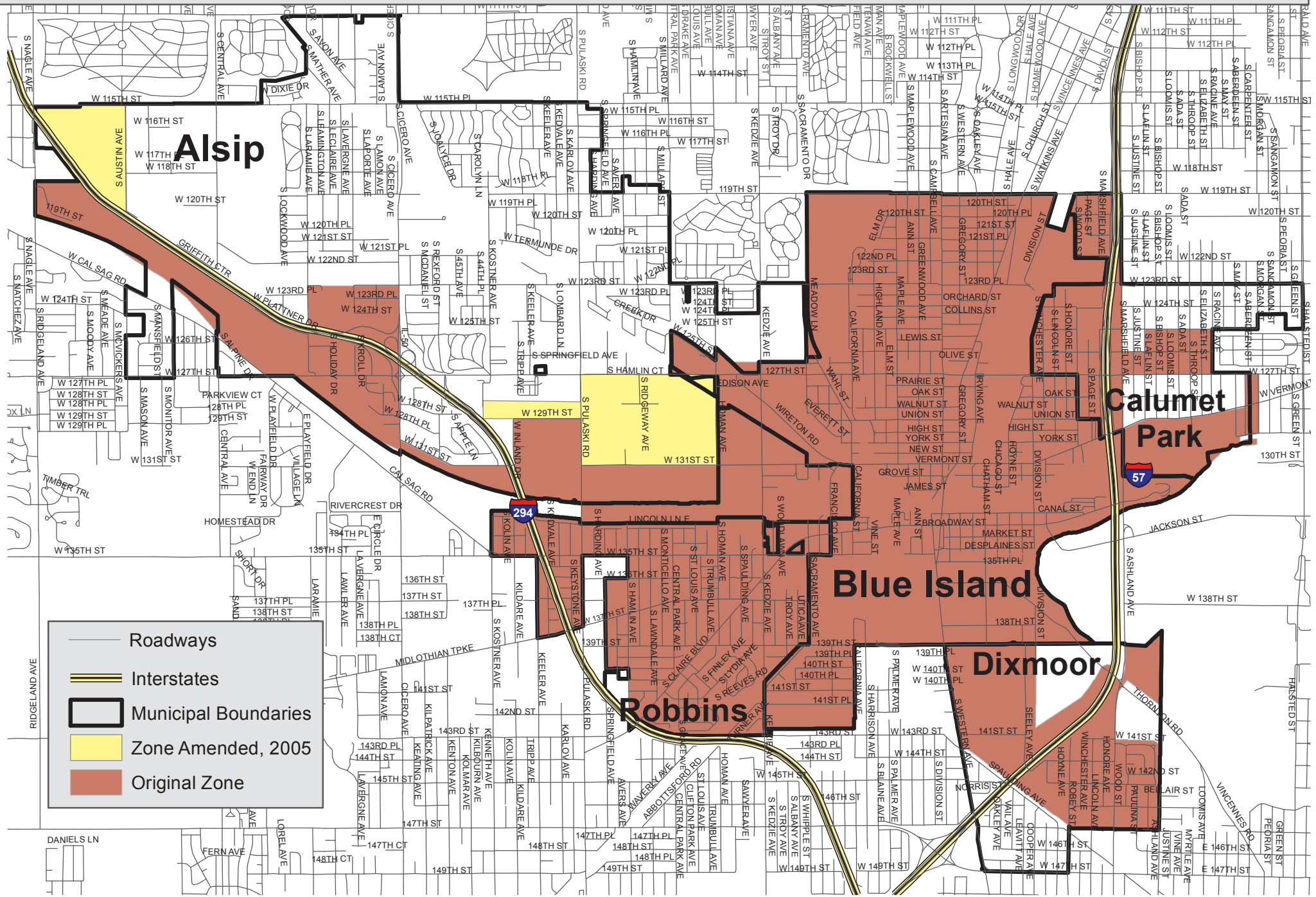







# CAL-SAG Enterprise Zone



|   |                      |
|---|----------------------|
|  | Roadways             |
|  | Interstates          |
|  | Municipal Boundaries |
|  | Zone Amended, 2005   |
|  | Original Zone        |